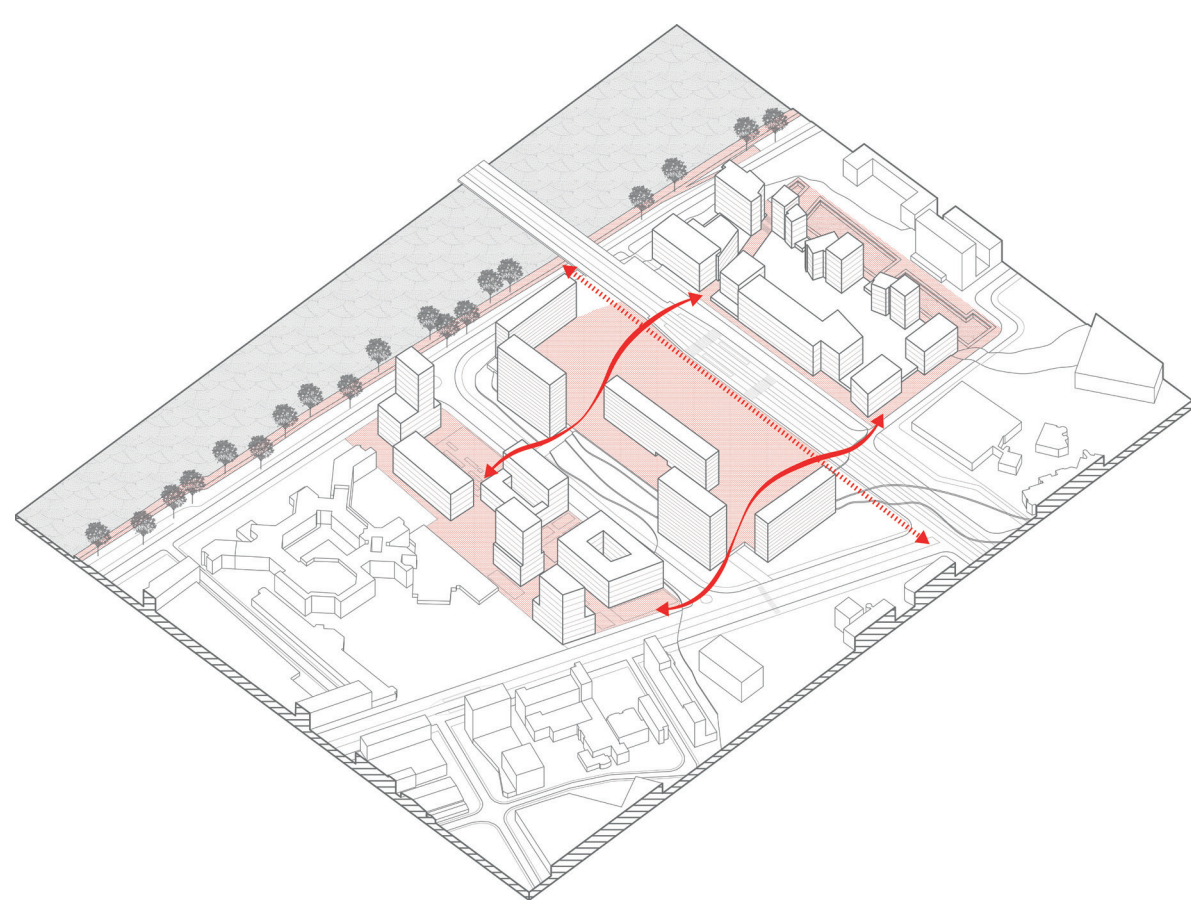
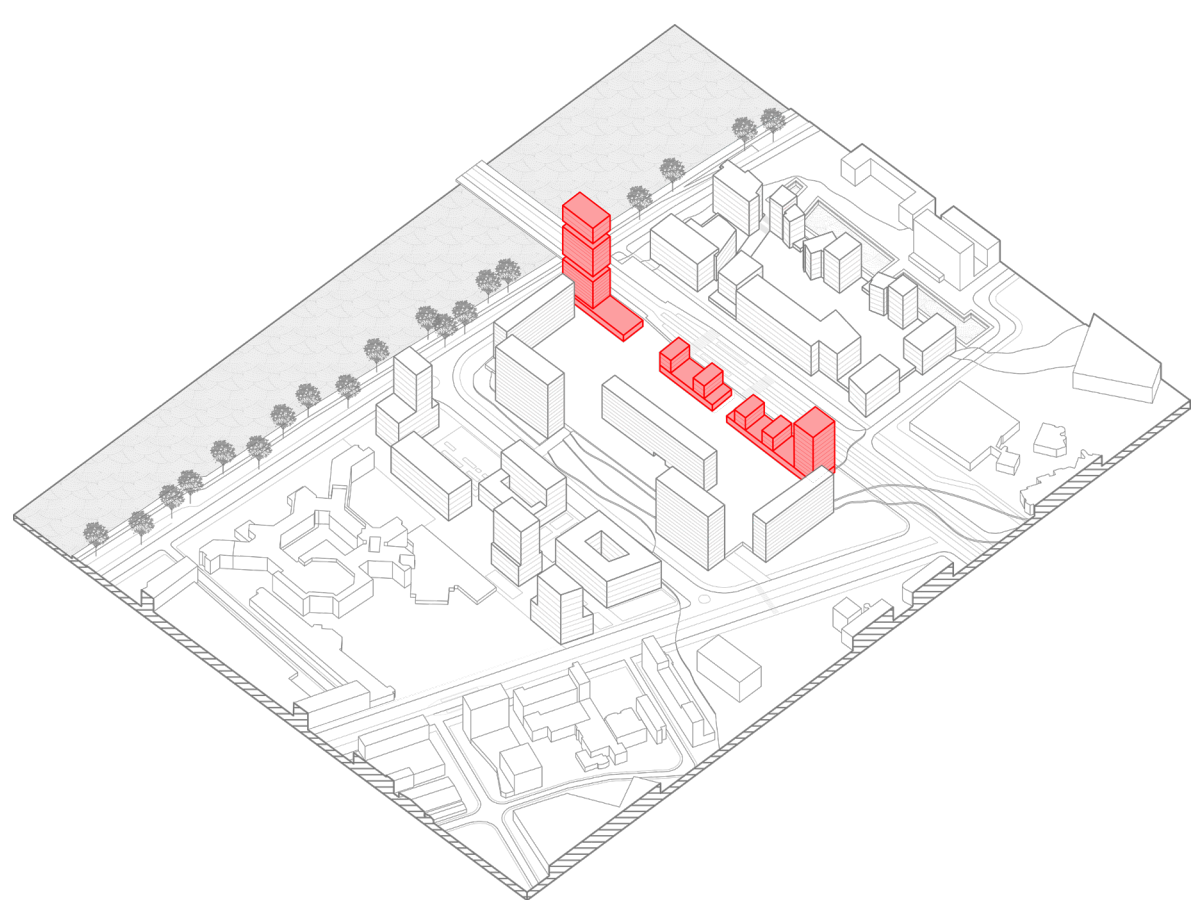


REQUALIFICATION D'UN ILOT RESIDENTIEL DES ANNEES 60

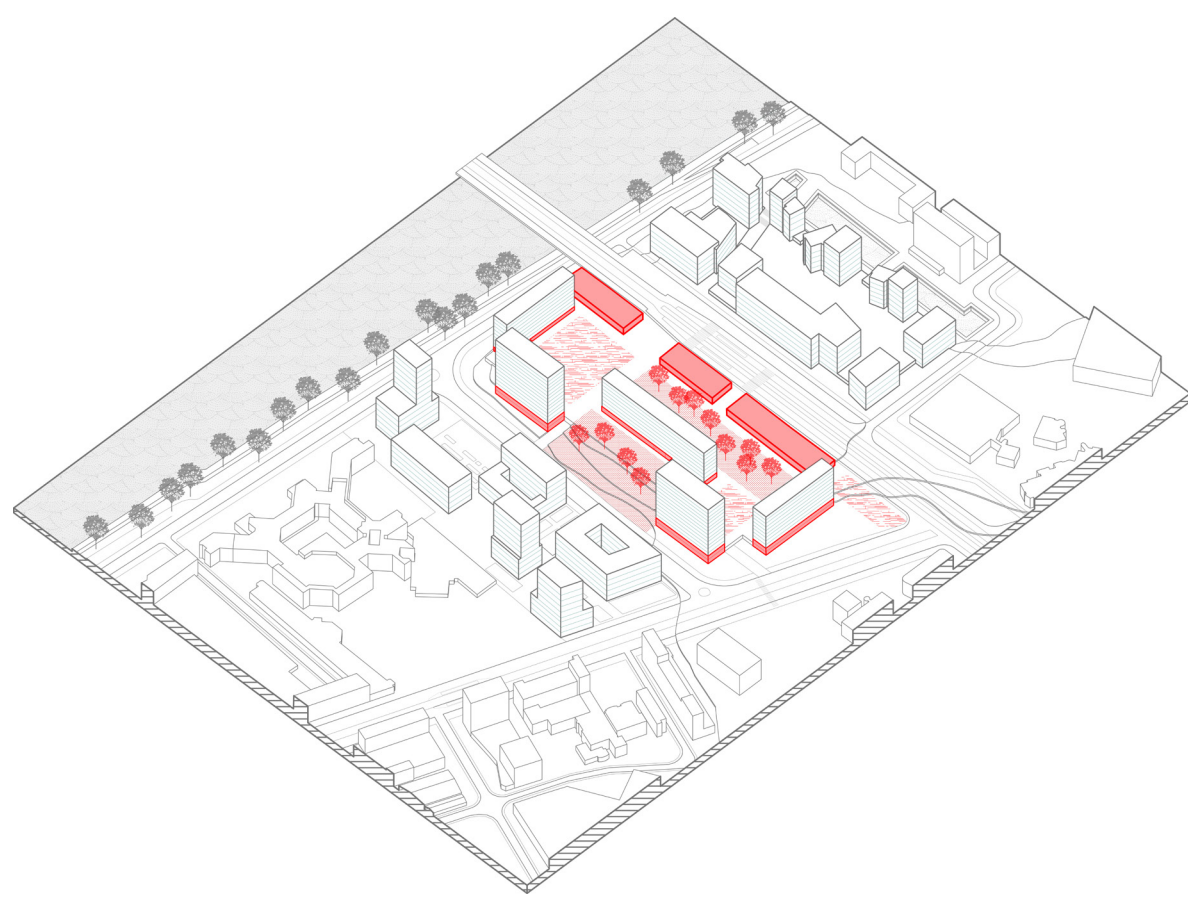
LIER



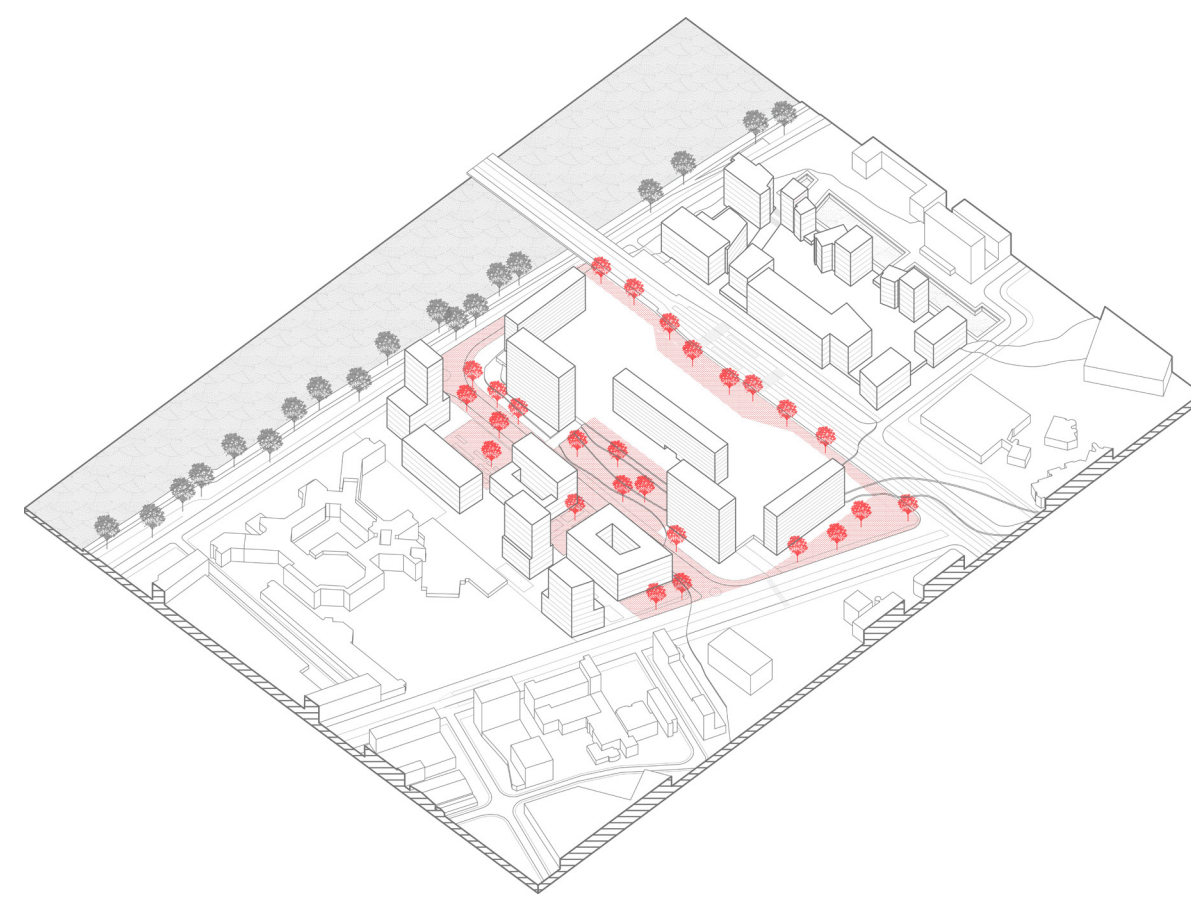
DENSIFIER



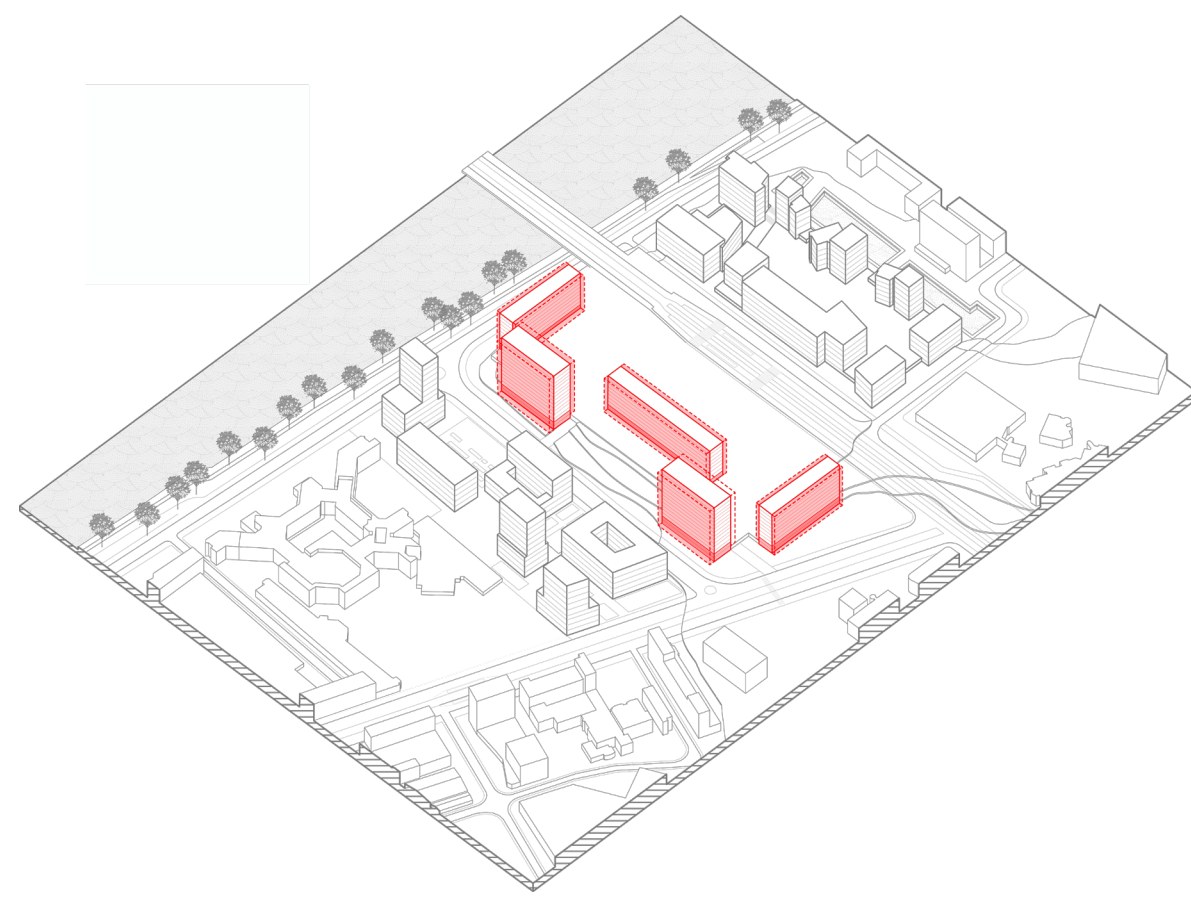
ACTIVER LA DALLE



INFILTRER DE LA TRAME PAYSAGERE



AMELIORER L'OFFRE DE LOGEMENT



ACTUALISER L'EXISTANT
DU RDC INOCCUPÉ AU LOGEMENT

ETAT DES LIEUX

RDC SUR DALLE INOCCUPES
Espaces disponibles

ACTIVER / CONNECTER

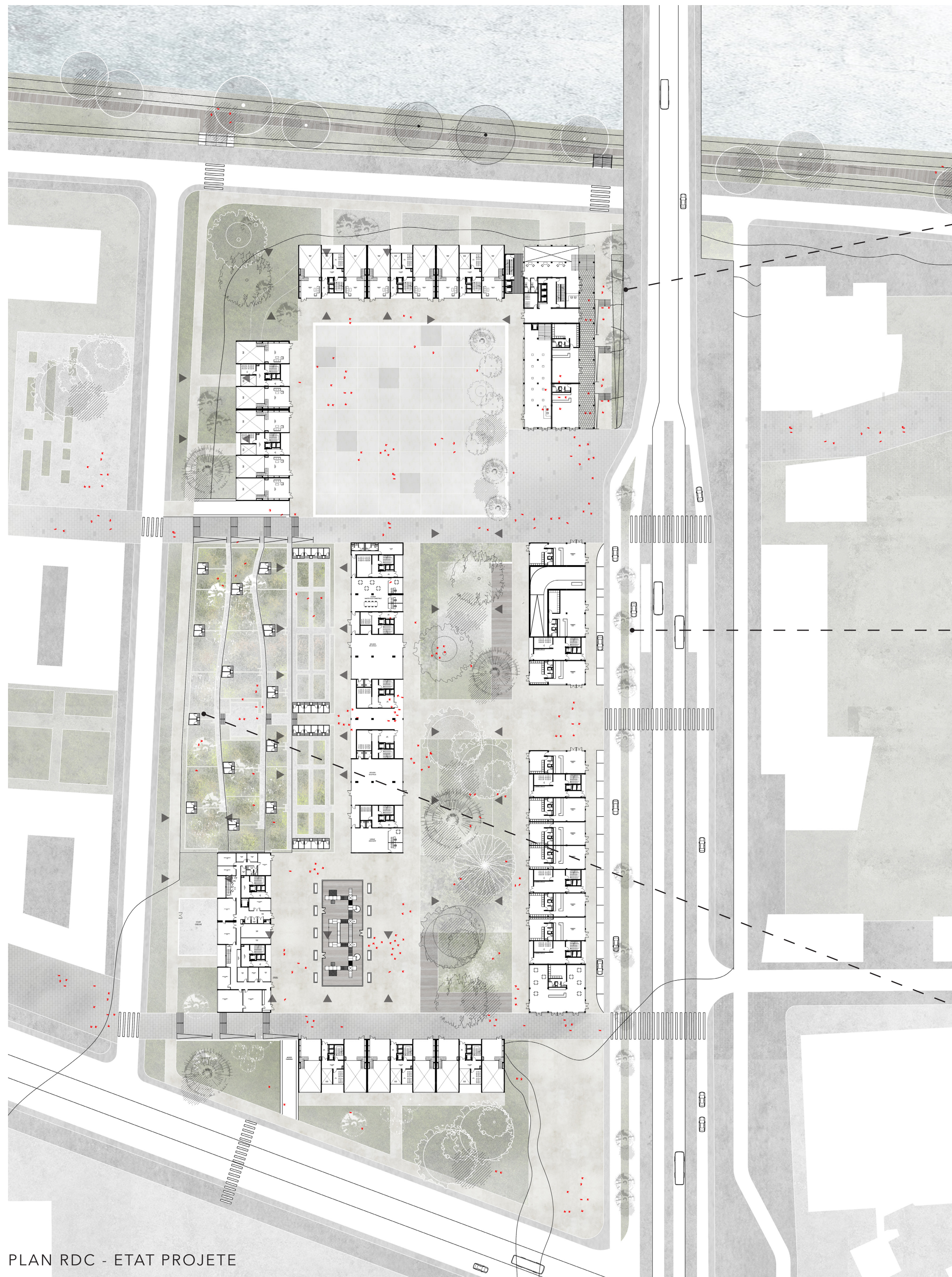
ACTIVER LES RDC INOCCUPES
Créer des lieux d'activités
traversants

RENOVER

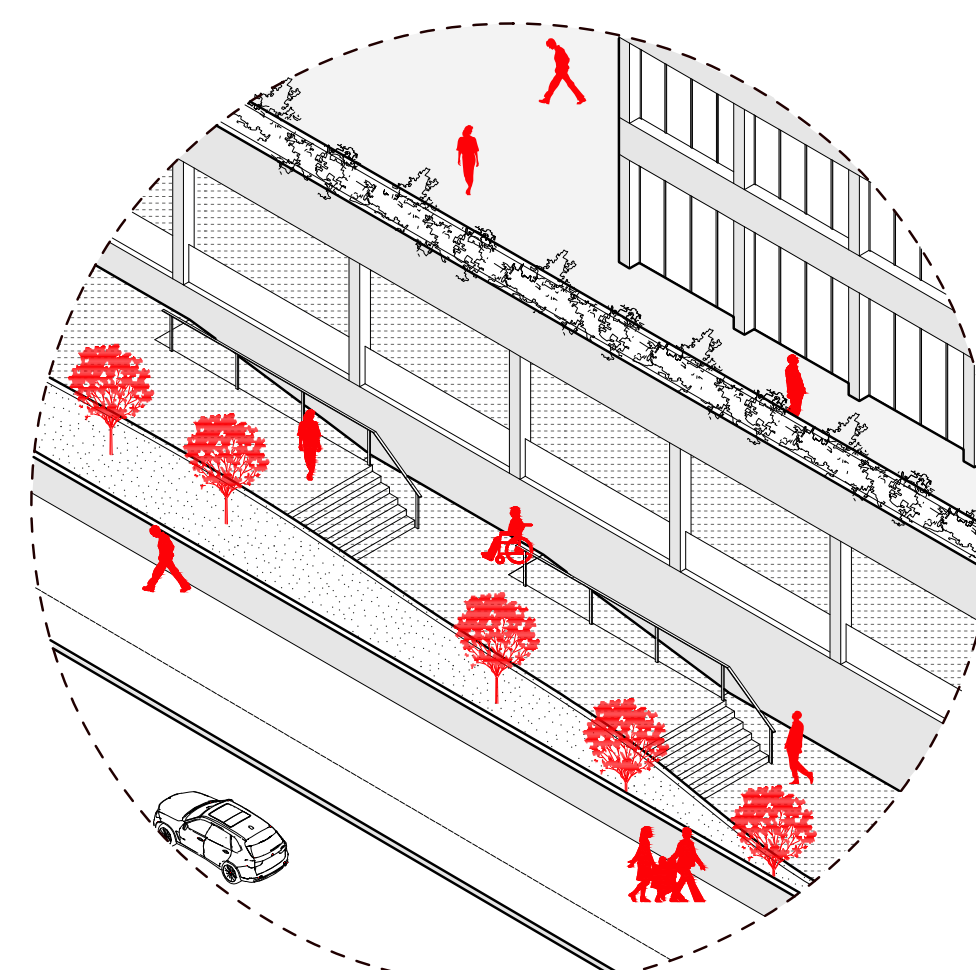
AMELIORER L'HABITER
Offrir des espaces ext.

MUTUALISER

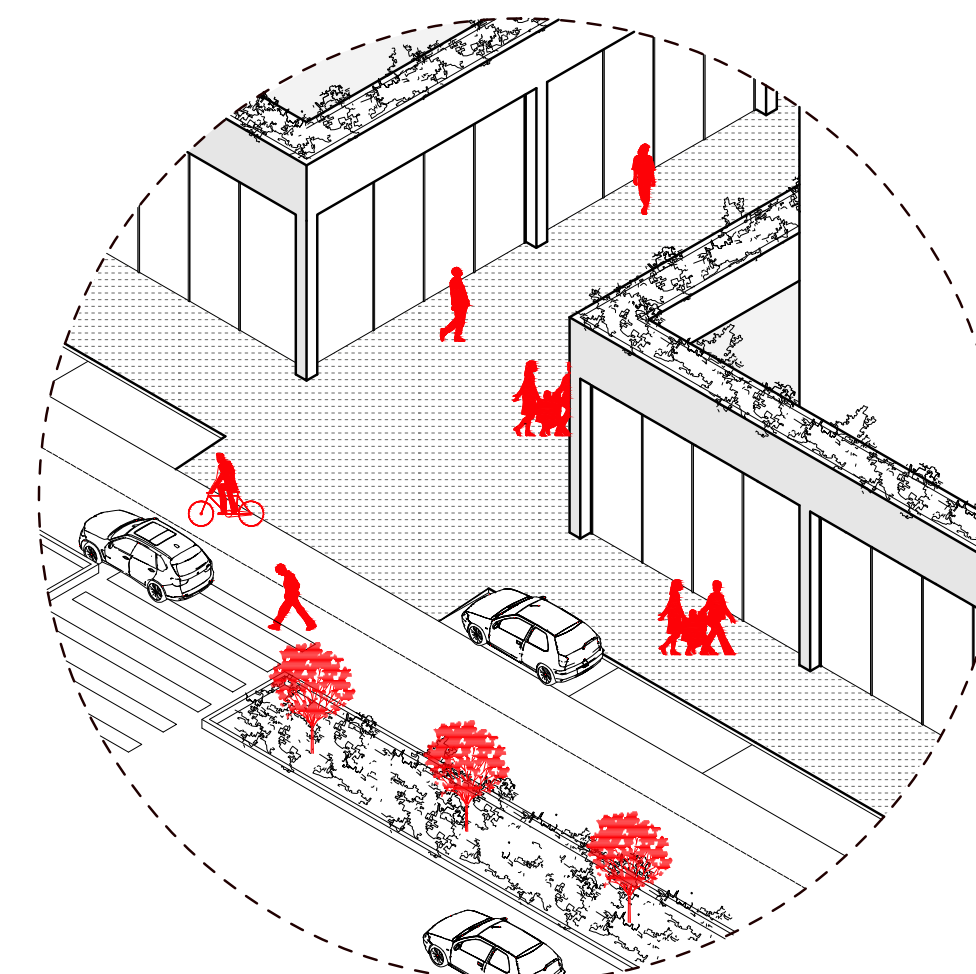
UTILISATION DES TOITURES
Créer des lieux de rencontre



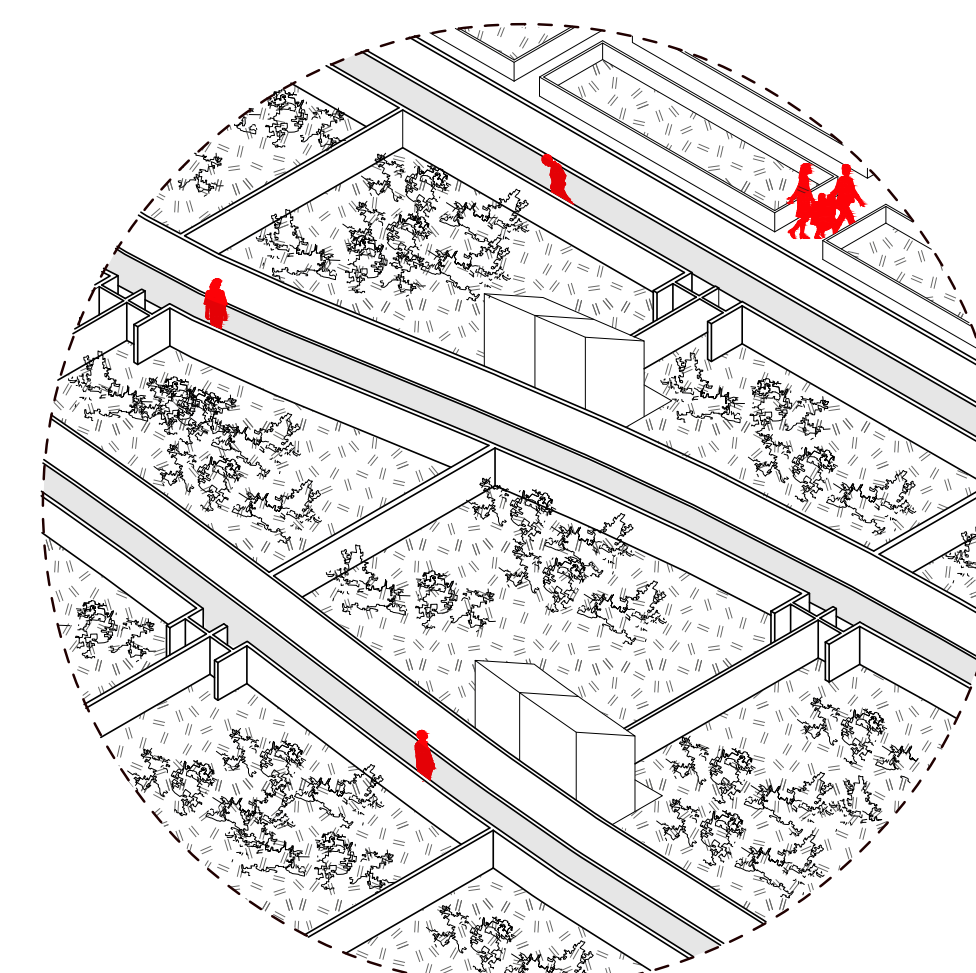
PLAN RDC - ETAT PROJETE



LIEN HAUT / BAS



ACCROCHE AU BOULEVARD



JARDINS PARTAGES EN TERRASSE



RDC - HALL - COMMERCES / R+1 - CAFE GALERIE
R+2 / R+3 - BUREAUX
R+4 - TERRASSE PARTAGEE
R+5 / R+6 - LOGEMENTS
R+7 - SALLE DE SPORT
R+8 / R+9 - PENTHOUSE
TOITURE - SOLARIUM

